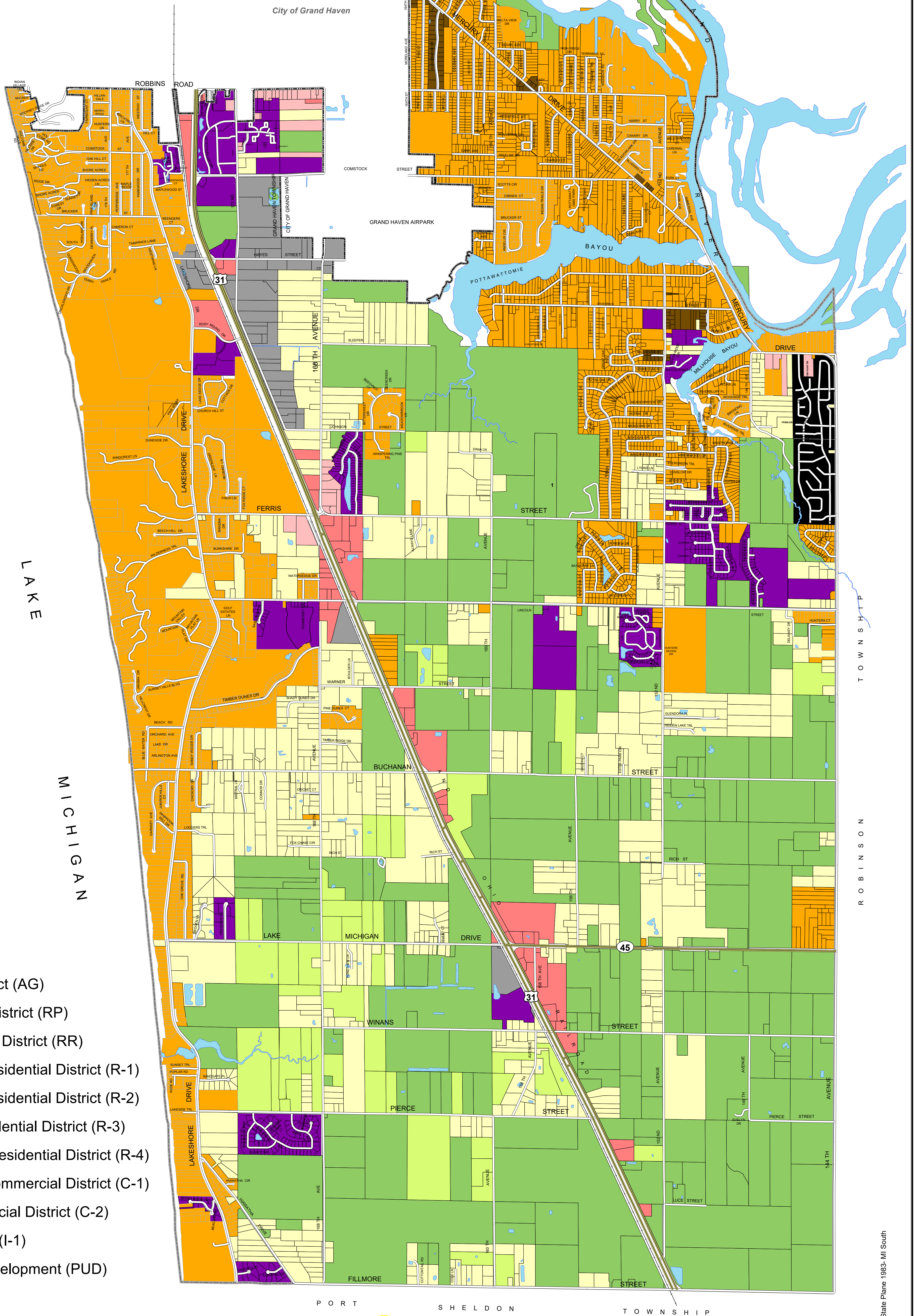




GRAND HAVEN CHARTER TOWNSHIP

ZONING MAP

Adopted: 02/28/2022

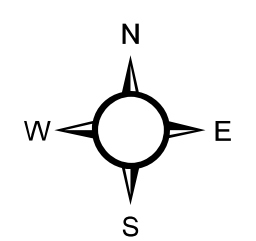
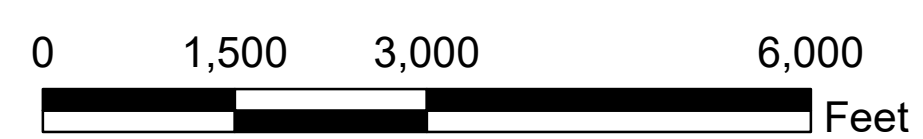


Legend

2022 Zoning

- Agricultural District (AG)
- Rural Preserve District (RP)
- Rural Residential District (RR)
- Single Family Residential District (R-1)
- Single Family Residential District (R-2)
- Two Family Residential District (R-3)
- Multiple Family Residential District (R-4)
- Neighborhood Commercial District (C-1)
- General Commercial District (C-2)
- Industrial District (I-1)
- Planned Unit Development (PUD)

Sources:
Grand Haven Township Community Development Dept.
Ottawa County GIS
Date: 3/23/2022
Note: Data is subject to change. GHT does not guarantee the accuracy of this map.



Coordinate System: State Plane 1983, MI South